










# District Extension Summary

F003 - HECKER FIRE DIST

Tax Year 2020

Assessed (BoR Eq.)	State Equalized (-1,020,000)	Exemptions Amount	State Category	Net Taxable Value	After EZ & TIF	Other Information	County	District
Land: 6,579,670	6,700,131	Owner Occupied: 2,790,016	Farm:	9,912,920	9,912,920	PTSELL:		
Farm Land: 2,280,797	2,280,797	Elderly: 645,000	Residential:	22,369,965	22,369,965	New Property EAV:	429,451	429,451
Building: 27,486,410	27,989,415	Senior Freeze: 783,116	Commercial:	695,694	695,694	Annexations EAV:	0	0
Farm Building: 705,670	705,670	Home Improvement: 98,600	Industrial:	49,327	49,327	Disconnection EAV:	0	0
State Assessed: 0	0	Returning Veteran: 0	Mineral:	0	0	Recovered TIF EAV:	0	0
Less Assessments < 150: 37,052,547	37,676,013	Disabled Veteran: 0	Pollution Control:	0	0	Aggregate Extension:	0	0
-659	-659	Disabled 30% Veteran: 17,500	State Railroad:	0	0	Rate Increase:	0.0000	
37,051,888	37,675,354	Disabled 50% Veteran: 5,000	Local Railroad:	0	0	TIF Loss EAV:	0	
Less Exemptions: -4,647,448	-4,647,448	Disabled 70% Veteran: 282,216	Overlapping Counties:	33,027,906	33,027,906	EZ EAV Reduction:	0	
<b>Net Taxable Value</b>	<b>33,027,906</b>	Disabled Person: 26,000	St. Clair (Actual):	27,577,424	27,577,424	EZ Tax Reduction:	0.00	
		Leasehold Owner: 0				Industrial Tax Abatement:	0.00	
		Natural Disaster: 0						
		:						
		:						
		:						
		:						
		<b>4,647,448</b>						

Fund	Levy Request	Max Rate	Auto Set To Max	Calculated Rate	Calculated Taxes	PTELL Factor	PTELL Rate	(w/overrides) Final Rate	Final Taxes	% of Total
001 Corporate	185,500	0.30000		0.30000	99,083.72			0.30000	99,083.72	90.08%
027 Audit	2,000	0.00500		0.00331	1,093.22			0.00331	1,093.22	0.99%
035 Tort And Immunity	18,000	0.00000		0.02971	9,812.59			0.02971	9,812.59	8.92%
	<b>205,500</b>			<b>0.33302</b>	<b>109,989.53</b>			<b>0.33302</b>	<b>109,989.53</b>	<b>100.00%</b>



I, Jonathan McLean, County Clerk for Monroe County Illinois, do hereby certify this report to be a true and complete copy of the 2020 extension information.




7/27/2021 11:50 am

F005 - VALMEYER FIRE DIST

Tax Year 2020

Assessed (BoR Eq.)	State Equalized (-1.02000)	Exemptions	Amount	State Category	Net Taxable Value	After EZ & TIF	Other Information	County	District
Land:	6,870,331	Owner Occupied:	3,245,048	Farm:	10,836,151	10,836,151	PTELL:		
Farm Land:	5,801,234	Elderly:	661,257	Residential:	25,183,641	25,183,641	New Property EAV:	406,499	406,499
Building:	35,558,410	Senior Freeze:	374,290	Commercial:	8,186,056	1,063,213	Annexations EAV:	0	0
Farm Building:	863,580	Home Improvement:	32,740	Industrial:	1,079,052	1,079,052	Disconnection EAV:	0	0
State Assessed:	4,031,149	Returning Veteran:	0	Mineral:	0	0	Recovered TIF EAV:	0	0
	53,124,704	Disabled Veteran:	0	Pollution Control:	0	0	Aggregate Extension:	196,156	
Less Assessments < 150	-5,934	Disabled 30% Veteran:	0	State Railroad:	4,031,149	4,031,149	Rate Increase:	0.00000	
	53,118,770	Disabled 50% Veteran:	25,000	Local Railroad:	0	0	TIF Loss EAV:	7,122,843	
Less Exemptions	-4,579,033	Disabled 70% Veteran:	208,698	Overlapping Counties	49,316,049	42,193,206	EZ EAV Reduction:	0	
<b>Net Taxable Value</b>	<b>49,316,049</b>	Disabled Person:	32,000				EZ Tax Reduction:	0.00	
		Leasehold Owner:	0				Industrial Tax Abatement:	0.00	
		Natural Disaster:	0						
		:	0						
		:	0						
		:	0						
		:	0						
		:	0						
		:	0						
		:	4,579,033						

Fund	Levy Request	Max Rate	Auto Set To Max	Calculated Rate	Calculated Taxes	PTELL Factor	PTELL Rate	(w/overrides) Final Rate	Final Taxes	% of Total
001 Corporate	189,962	0.45554		0.45022	189,962.25	0.98375	0.44290	0.44290	186,873.62	92.23%
035 Tort And Immunity	16,000	0.00000		0.03793	16,003.88	0.98375	0.03731	0.03731	15,742.28	7.77%
	<b>205,962</b>			<b>0.48815</b>	<b>205,966.14</b>		<b>0.48021</b>	<b>0.48021</b>	<b>202,615.90</b>	<b>100.00%</b>



I, Jonathan McLean, County Clerk for Monroe County Illinois, do hereby certify this report to be a true and complete copy of the 2020 extension information.



# District Extension Summary


F006 - MAEYSTOWN FIRE DIST

Tax Year 2020

7/27/2021 11:50 am

Assessed (BoR Eq.)	State Equalized (-1.02000)	Exemptions Amount	State Category	Net Taxable Value	After EZ & TIF	Other Information	County	District
Land:	5,482,835	Owner Occupied:	Farm:	14,714,271	14,714,271	PTCELL:		
Farm Land:	4,489,414	Elderly:	Residential:	12,749,113	12,749,113	New Property EAV:	147,221	147,221
Building:	20,511,330	Senior Freeze:	Commercial:	48,757	48,757	Annexations EAV:	0	0
Farm Building:	797,390	Home Improvement:	Industrial:	308,789	308,789	Disconnection EAV:	0	0
State Assessed:	2,710,016	Returning Veteran:	Mimeral:	0	0	Recovered TIF EAV:	0	0
	33,892,385	Disabled Veteran:	Pollution Control:	0	0	Aggregate Extension:	115,899	
Less Assessments < 150	-1,090	Disabled 30% Veteran:	State Railroad:	2,710,016	2,710,016	Rate Increase:	0.00000	
	33,891,295	Disabled 50% Veteran:	Local Railroad:	0	0	TIF Loss EAV:	0	
Less Exemptions	-3,834,300	Disabled 70% Veteran:	Overlapping Counties	<b>30,530,946</b>	<b>30,530,946</b>	EZ EAV Reduction:	0	
<b>Net Taxable Value</b>	<b>30,530,946</b>	Disabled Person:				EZ Tax Reduction:	0.00	
		Leasehold Owner:				Industrial Tax Abatement:	0.00	
		Natural Disaster:						
		:						
		:						
		:						
		:						
				<b>3,834,300</b>				

Fund	Levy Request	Max Rate	Auto/Set To Max	Calculated Rate	Calculated Taxes	PTELL Factor	PTELL Rate	(w/overrides) Final Rate	Final Taxes	% of Total
001 Corporate	109,692	0.40000		0.35929	109,694.64	0.97898	0.35174	0.35174	107,389.57	82.56%
003 Fire Protection Improv. Bonds	10,936	0.00000		0.03582	10,936.19			0.03582	10,936.19	8.41%
035 Tort And Immunity	12,000	0.00000		0.03931	12,001.71			0.03848	11,748.31	9.03%
	<b>132,628</b>			<b>0.43442</b>	<b>132,632.54</b>			<b>0.39022</b>	<b>130,074.07</b>	<b>100.00%</b>



I, Jonathan McLean, County Clerk for Monroe County Illinois, do hereby certify this report to be a true and complete copy of the 2020 extension information.



# District Extension Summary


J522 - S.W. ILLINOIS COLLEGE #522

Tax Year 2020

7/27/2021 11:50 am

Assessed (BoR Eq.)	State Equalized (-1,020,000)	Exemptions Amount	State Category	Net Taxable Value	After EZ & TIF	Other Information	County	District
Land: 201,877,641	205,572,253	Owner Occupied: 67,462,143	Farm:	114,643,839	114,642,465	PTELL:		
Farm Land: 31,206,470	31,206,470	Elderly: 16,106,508	Residential:	746,116,668	746,116,668	New Property EAV:	12,997,804	12,997,804
Building: 842,526,410	857,944,638	Senior Freeze: 13,947,593	Commercial:	113,122,834	94,711,245	Annexations EAV:	0	0
Farm Building: 6,930,900	6,930,900	Home Improvement: 1,238,030	Industrial:	11,848,145	11,844,602	Disconnection EAV:	0	0
State Assessed: 1,093,249,290	1,112,362,130	Returning Veteran: 10,000	Mineral:	0	0	Recovered TIF EAV:	0	0
		Disabled Veteran: 100,000	Pollution Control:	0	0	Aggregate Extension:	0	0
Less Assessments < 150	-18,739	Disabled 30% Veteran: 87,090	State Railroad:	10,707,869	10,707,869	Rate Increase:	0.00000	
		Disabled 50% Veteran: 205,393	Local Railroad:	0	0	TIF Loss EAV:	18,416,506	
		Disabled 70% Veteran: 16,277,417		<b>996,439,355</b>	<b>978,022,849</b>	EZ EAV Reduction:	0	
Less Exemptions	-115,903,944	Disabled Person: 469,770	Overlapping Counties			EZ Tax Reduction:	0.00	
<b>Net Taxable Value</b>	<b>996,439,355</b>	Leasehold Owner: 0	Bond (Estimate)	15,032,452	15,032,452	Industrial Tax Abatement:	0.00	
		Natural Disaster: 0	St. Clair (Actual)	3,777,681,546				
		:	Montgomery (Actual)	208,978				
		:	Madison (Actual)	2,253,672,640				
		:	Perry (Estimate)	2,096,677				
		:	Randolph (Estimate)	498,348,283				
		:	Washington (Estimate)	81,981,985				
				<b>115,903,944</b>				
					<b>7,607,045,410</b>			

Fund	Levy Request	Max Rate	Auto Set To Max	Calculated Rate	Calculated Taxes	PTELL Factor	PTELL Rate	(w/overrides) Final Rate	Final Taxes	% of Total
002 Education	9,966,930	0.13200		0.13103	1,281,503.44			0.13103	1,281,503.44	29.28%
003 Bonds And Interest	4,517,826	0.00000		0.05940	580,945.61			0.05940	580,945.61	13.27%
004 Building And Maintenance	2,114,197	0.02800		0.02780	271,890.37			0.02780	271,890.37	6.21%
027 Audit	60,000	0.00500		0.00079	7,726.38			0.00079	7,726.38	0.18%
032 Fire And Safety	3,250,000	0.05000		0.04273	417,909.19			0.04273	417,909.19	9.55%
035 Tort And Immunity	3,655,000	0.00000		0.04805	469,940.01			0.04805	469,940.01	10.74%
047 Social Security	595,000	0.00000		0.00783	76,579.19			0.00783	76,579.19	1.75%
149 Equalization Factor	9,883,872	0.13970		0.12994	1,270,842.98			0.12994	1,270,842.98	29.03%
	<b>34,042,825</b>			<b>0.44757</b>	<b>4,377,337.17</b>			<b>0.44757</b>	<b>4,377,337.17</b>	<b>100.00%</b>



# District Extension Summary


7/27/2021 11:50 am

L007 - VALMEYER LIBRARY

Tax Year 2020

Assessed (BoR Eq.)	State Equalized (-1,020,000)	Exemptions Amount	State Category	Net Taxable Value	After EZ & TIF	Other Information	County	District
Land:	10,516,521	Owner Occupied:	Farm:	23,667,623	23,667,623	PTELL:		
Farm Land:	11,730,991	Elderly:	Residential:	34,121,730	34,121,730	New Property EAV:	539,200	539,200
Building:	49,630,330	Senior Freeze:	Commercial:	8,274,028	1,151,185	Annexations EAV:	0	0
Farm Building:	1,686,880	Home Improvement:	Industrial:	1,444,092	1,444,092	Disconnection EAV:	0	0
State Assessed:	8,546,713	Returning Veteran:	Mineral:	0	0	Recovered TIF EAV:	0	0
	82,111,435	Disabled Veteran:	Pollution Control:	0	0	Aggregate Extension:	67,525	
Less Assessments < 150	-7,519	Disabled 30% Veteran:	State Railroad:	8,546,713	8,546,713	Rate Increase:	0.00000	
	82,103,916	Disabled 50% Veteran:	Local Railroad:	0	0	TIF Loss EAV:	7,122,843	
Less Exemptions	-7,150,326	Disabled 70% Veteran:	Overlapping Counties	76,054,186	68,931,343	EZ EAV Reduction:	0	
<b>Net Taxable Value</b>	<b>76,054,186</b>	Disabled Person:				EZ Tax Reduction:	0.00	
		Leasehold Owner:				Industrial Tax Abatement:	0.00	
		Natural Disaster:						
		:						
		:						
		:						
		:						
				<b>7,150,326</b>				

Fund	Levy Request	Max Rate	Auto/Set To Max	Calculated Rate	Calculated Taxes	PTELL Factor	PTELL Rate	(w/overrides) Final Rate	Final Taxes	% of Total
001 Corporate	68,842	0.13000		0.09988	68,848.44			0.09988	68,848.44	100.00%
	<b>68,842</b>			<b>0.09988</b>	<b>68,848.44</b>			<b>0.09988</b>	<b>68,848.44</b>	<b>100.00%</b>










M004 - WATERLOO CEMETERY

Tax Year 2020

Assessed (BoR Eq.)	State Equalized (-1,020,000)	Exemptions Amount	State Category	Net Taxable Value	After E.Z. & TIF	Other Information	County	District
Land: 58,281,530	59,348,195	Owner Occupied: 19,872,572	Farm:	1,025,268	1,025,268	PTELL:		
Farm Land: 382,773	382,773	Elderly: 5,055,887	Residential:	227,405,376	227,405,376	New Property EAV:	4,723,288	4,723,288
Building: 247,352,120	251,878,664	Senior Freeze: 3,839,186	Commercial:	48,852,235	48,852,235	Amexations EAV:	0	0
Farm Building: 66,510	66,510	Home Improvement: 146,050	Industrial:	453,388	453,388	Disconnection EAV:	0	0
State Assessed: 0	0	Returning Veteran: 5,000	Mineral:	0	0	Recovered TIF EAV:	0	0
306,082,933	311,676,142	Disabled Veteran: 0	Pollution Control:	0	0	Aggregate Extension:	11,421	
Less Assessments < 150 -1,305	-1,305	Disabled 30% Veteran 22,500	State Railroad:	0	0	Rate Increase:	0.00000	
306,081,628	311,674,837	Disabled 50% Veteran 68,128	Local Railroad:	0	0	TIF Loss EAV:	0	
Less Exemptions -33,938,570	-33,938,570	Disabled 70% Veteran 4,781,247	Overlapping Counties	277,736,267	277,736,267	EZ EAV Reduction:	0	
<b>Net Taxable Value 277,736,267</b>	<b>277,736,267</b>	Disabled Person: 148,000				EZ Tax Reduction:	0.00	
		Leasehold Owner: 0				Industrial Tax Abatement:	0.00	
		Natural Disaster: 0						
		: 0						
		: 0						
		: 0						
		: 0						
		: 0						
		: 0						
		<b>33,938,570</b>						

Fund	Levy Request	Max Rate	Auto Set To Max	Calculated Rate	Calculated Taxes	PTELL Factor	PTELL Rate	(w/overrides) Final Rate	Final Taxes	% of Total
001 Corporate	11,900	0.06000		0.00429	11,914.89	0.99767	0.00428	0.00428	11,887.14	100.00%
	<b>11,900</b>			<b>0.00429</b>	<b>11,914.89</b>		<b>0.00428</b>	<b>0.00428</b>	<b>11,887.14</b>	<b>100.00%</b>







### District Extension Summary


M006 - HARRISONVILLE LEVEE

Tax Year 2020

7/27/2021 11:50 am

Assessed (BoR Eq.)	State Equalized (1.02000)	Exemptions Amount	State Category	Net Taxable Value	After EZ & TIF	Other Information	County	District
Land:	471,970	Owner Occupied:	Farm:	7,610,993	7,610,993	PTCELL:		
Farm Land:	5,485,835	Elderly:	Residential:	2,315,079	2,315,079	New Property EAV:	15,084	15,084
Building:	4,005,010	Senior Freeze:	Commercial:	48,248	48,248	Annexations EAV:	0	0
Farm Building:	734,690	Home Improvement:	Industrial:	6,751	6,751	Disconnection EAV:	0	0
State Assessed:	4,911,823	Returning Veteran:	Mineral:	0	0	Recovered TIF EAV:	0	0
	15,609,328	Disabled Veteran:	Pollution Control:	0	0	Aggregate Extension:	0	0
Less Assessments < 150	-1,103	Disabled 30% Veteran:	State Railroad:	4,911,823	4,911,823	Rate Increase:	0.00000	
	15,608,225	Disabled 50% Veteran:	Local Railroad:	0	0	TIF Loss EAV:	0	
Less Exemptions	-797,259	Disabled 70% Veteran:	Overlapping Counties	14,892,894	14,892,894	EZ EAV Reduction:	0	
<b>Net Taxable Value</b>	<b>14,892,894</b>	Disabled Person:				EZ Tax Reduction:	0.00	
		Leasehold Owner:				Industrial Tax Abatement:	0.00	
		Natural Disaster:						
		:						
		:						
		:						
		:						
				<b>797,259</b>				

Fund	Levy Request	Max Rate	Auto-Set To Max	Calculated Rate	Calculated Taxes	PTCELL Factor	PTCELL Rate	(w/overrides) Final Rate	Final Taxes	% of Total
023 Special Service Area	130,000	1.50000		0.87290	129,999.94			0.87290	129,999.94	100.00%
	130,000			0.87290	129,999.94			0.87290	129,999.94	100.00%




M008 - FISH LAKE LEVEE & DRAINAGE

Tax Year 2020

Assessed (BoR Eq.)	State Equalized (1.02000)	Exemptions Amount	State Category	Net Taxable Value	After EZ & TIF	Other Information	County	District
Land:	686,790	699,360	Farm:	853,084	853,084	PTELL:		
Farm Land:	555,786	555,786	Residential:	119,385	119,385	New Property EAV:	0	0
Building:	5,631,050	5,734,098	Commercial:	2,235,811	2,235,811	Annexations EAV:	0	0
Farm Building:	58,160	58,160	Industrial:	3,775,714	3,775,714	Disconnection EAV:	0	0
State Assessed:	615,753	615,753	Mineral:	0	0	Recovered TIF EAV:	0	0
Less Assessments < 150	7,547,539	7,663,157	Pollution Control:	0	0	Aggregate Extension:	0	0
	-288	-288	State Railroad:	615,753	615,753	Rate Increase:	0.00000	
Less Exemptions	7,547,251	7,662,869	Local Railroad:	0	0	TIF Loss EAV:	0	
	-63,122	-63,122	Overlapping Counties	7,599,747	7,599,747	EZ EAV Reduction:	0	
<b>Net Taxable Value</b>	<b>7,599,747</b>	<b>7,599,747</b>				EZ Tax Reduction:	0.00	
						Industrial Tax Abatement:	0.00	

63,122

Fund	Levy Request	Max Rate	Auto Set To Max	Calculated Rate	Calculated Taxes	PTELL Factor	PTELL Rate	(w/overrides) Final Rate	Final Taxes	% of Total
023 Special Service Area	55,000	0.00000		0.72371	55,000.17			0.72371	55,000.17	100.000%
	<b>55,000</b>			<b>0.72371</b>	<b>55,000.17</b>			<b>0.72371</b>	<b>55,000.17</b>	<b>100.000%</b>




7/27/2021 11:50 am

M009 - FORT CHARTRES & IVY LANDING

Tax Year 2020

Assessed (BoR Eq.)	State Equalized (-1.02000)	Exemptions Amount	State Category	Net Taxable Value	After EZ & TIF	Other Information	County	District
Land:	49,011	Owner Occupied:	Farm:	2,226,784	2,226,784	PTELL:		
Farm Land:	1,882,376	Elderly:	Residential:	271,409	271,409	New Property EAV:	2,000	2,000
Building:	537,408	Senior Freeze:	Commercial:	0	0	Annexations EAV:	305	305
Farm Building:	172,460	Home Improvement:	Industrial:	17,025	17,025	Disconnection EAV:	0	0
State Assessed:	2,726,485	Returning Veteran:	Mineral:	0	0	Recovered TIF EAV:	0	0
	5,357,201	Disabled Veteran:	Pollution Control:	0	0	Aggregate Extension:	16,740	16,740
	-312	Disabled 30% Veteran:	State Railroad:	2,726,485	2,726,485	Rate Increase:	0.00000	0.00000
Less Assessments < 150	-314	Disabled 50% Veteran:	Local Railroad:	0	0	TIF Loss EAV:	0	0
	5,356,889	Disabled 70% Veteran:	Overlapping Counties:	5,241,703	5,241,703	EZ EAV Reduction:	0	0
Less Exemptions	-125,723	Disabled Person:				EZ Tax Reduction:	0.00	0.00
	5,367,426	Leasehold Owner:				Industrial Tax Abatement:	0.00	0.00
Net Taxable Value	5,241,703	Natural Disaster:						
		:						
		:						
		:						
		:						
				125,723				

Fund	Levy Request	Max Rate	Auto Set To Max	Calculated Rate	Calculated Taxes	PTELL Factor	PTELL Rate	(w/overrides) Final Rate	Final Taxes	% of Total
023 Special Service Area	16,900	0.00000		0.32242	16,900.30			0.32242	16,900.30	100.000%
	16,900			0.32242	16,900.30			0.32242	16,900.30	100.000%



I, Jonathan McLean, County Clerk for Monroe County Illinois, do hereby certify this report to be a true and complete copy of the 2020 extension information.

# District Extension Summary


RD01 - ROAD DIST TWP 3-7&8

Tax Year 2020

7/27/2021 11:50 am

Assessed (BoR Eq.)	State Equalized (-1,020,000)	Exemptions Amount	State Category	Net Taxable Value	After EZ & TIF	Other Information	County	District
Land:	5,382,216	Owner Occupied:	Farm:	13,824,224	13,824,224	PTELL:		
Farm Land:	3,354,752	Elderly:	Residential:	16,335,289	16,335,289	New Property EAV:	483,228	483,228
Building:	23,708,870	Senior Freeze:	Commercial:	51,038	51,038	Annexations EAV:	0	0
Farm Building:	1,046,220	Home Improvement:	Industrial:	57,545	57,545	Disconnection EAV:	0	0
State Assessed:	0	Returning Veteran:	Mimral:	0	0	Recovered TIF EAV:	0	0
	33,395,302	Disabled Veteran:	Pollution Control:	0	0	Aggregate Extension:	137,289	137,289
Less Assessments < 150	-717	Disabled 30% Veteran:	State Railroad:	0	0	Rate Increase:	0.00000	0.00000
	33,394,585	Disabled 50% Veteran:	Local Railroad:	0	0	TIF Loss EAV:	0	0
Less Exemptions	-3,657,112	Disabled 70% Veteran:	Overlapping Counties	30,268,096	30,268,096	EZ EAV Reduction:	0	0
<b>Net Taxable Value</b>	<b>30,268,096</b>	Disabled Person:				EZ Tax Reduction:	0.00	0.00
		Leasehold Owner:				Industrial Tax Abatement:	0.00	0.00
		Natural Disaster:						
		:						
		:						
		:						
		:						
				<b>3,657,112</b>				

Fund	Levy Request	Max Rate	Auto Set To Max	Calculated Rate	Calculated Taxes	PTELL Factor	PTELL Rate	(w/overrides) Final Rate	Final Taxes	% of Total
001 Corporate	81,248	0.33000		0.26843	81,248.65	0.96254	0.25837	0.25837	78,203.74	54.79%
008 Joint Bridge	7,327	0.05000		0.02421	7,327.91	0.96254	0.02330	0.02330	7,052.47	4.94%
010 Equipment And Building	4,886	0.03500		0.01615	4,888.30	0.96254	0.01555	0.01555	4,706.69	3.30%
027 Audit	1,234	0.00500		0.00408	1,234.94	0.96254	0.00393	0.00393	1,189.54	0.83%
035 Tort And Immunity	7,667	0.00000		0.02534	7,669.94	0.96254	0.02439	0.02439	7,382.39	5.17%
047 Social Security	4,794	0.00000		0.01584	4,794.47	0.96254	0.01525	0.01525	4,615.89	3.23%
050 Special Road	41,116	0.16700		0.13584	41,116.18	0.96254	0.13075	0.13075	39,575.56	27.73%
	<b>148,272</b>			<b>0.48989</b>	<b>148,280.38</b>		<b>0.47154</b>	<b>0.47154</b>	<b>142,726.28</b>	<b>100.00%</b>




I, Jonathan McLean, County Clerk for Monroe County Illinois, do hereby certify this report to be a true and complete copy of the 2020 extension information.

RD02 - ROAD DIST TWP 2-9

Tax Year 2020

Assessed (BoR Eq.)	State Equalized (1.02000)	Exemptions Amount	State Category	Net Taxable Value	After EZ & TIF	Other Information	County	District
Land: 10,105,920	10,290,837	Owner Occupied: 2,730,016	Farm:	10,869,874	10,869,874	PTELL:		
Farm Land: 1,796,462	1,796,462	Elderly: 626,257	Residential:	29,417,653	29,417,653	New Property EAV:	350,637	350,637
Building: 32,456,420	33,050,368	Senior Freeze: 778,364	Commercial:	86,067	86,067	Annexations EAV:	0	0
Farm Building: 383,990	383,990	Home Improvement: 97,220	Industrial:	129,324	129,324	Disconnection EAV:	0	0
State Assessed: 0	0	Returning Veteran: 0	Mineral:	0	0	Recovered TIF EAV:	0	0
	44,742,792	Disabled Veteran: 0	Pollution Control:	0	0	Aggregate Extension:	225,351	
Less Assessments < 150	-793	Disabled 30% Veteran: 2,500	State Railroad:	0	0	Rate Increase:	0.00000	
	44,741,999	Disabled 50% Veteran: 0	Local Railroad:	0	0	TIF Loss EAV:	0	
	45,520,864	Disabled 70% Veteran: 757,589	Overlapping Counties	40,502,918	40,502,918	EZ EAV Reduction:	0	
Less Exemptions	-5,017,946	Disabled Person: 26,000				EZ Tax Reduction:	0.00	
<b>Net Taxable Value</b>	<b>40,502,918</b>	Leasehold Owner: 0				Industrial Tax Abatement:	0.00	
		Natural Disaster: 0						
		: 0						
		: 0						
		: 0						
		: 0						
		: 0						
		: 0						
		<b>5,017,946</b>						

Fund	Levy Request	Max Rate	Auto Set To Max	Calculated Rate	Calculated Taxes	PTELL Factor	PTELL Rate	(w/overrides) Final Rate	Final Taxes	% of Total
001 Corporate	137,511	0.33000		0.33000	133,659.63	0.98048	0.32356	0.32356	131,051.31	56.35%
008 Joint Bridge	10,000	0.05000		0.02469	10,000.17	0.98048	0.02421	0.02421	9,805.76	4.22%
010 Equipment And Building	14,584	0.03500		0.03500	14,176.02	0.98048	0.03432	0.03432	13,900.61	5.98%
027 Audit	1,161	0.00500		0.00287	1,162.43	0.98048	0.00281	0.00281	1,138.13	0.49%
035 Tort And Immunity	6,534	0.00000		0.01614	6,537.17	0.98048	0.01582	0.01582	6,407.56	2.76%
047 Social Security	4,000	0.00000		0.00988	4,001.69	0.98048	0.00969	0.00969	3,924.73	1.69%
050 Special Road	69,589	0.16700		0.16700	67,639.87	0.98048	0.16374	0.16374	66,319.51	28.52%
	<b>243,379</b>			<b>0.58558</b>	<b>237,176.99</b>		<b>0.57415</b>	<b>0.57415</b>	<b>232,547.61</b>	<b>100.00%</b>



I, Jonathan McLean, County Clerk for Monroe County Illinois, do hereby certify this report to be a true and complete copy of the 2020 extension information.

# District Extension Summary


7/27/2021 11:50 am

RD03 - ROAD DIST TWP 3-9

Tax Year 2020

Assessed (BoR Eq.)	State Equalized (-1,020,000)	Exemptions Amount	State Category	Net Taxable Value	After EZ & TIF	Other Information	County	District
Land: 10,667,960	10,863,153	Owner Occupied: 3,768,000	Farm:	13,699,330	13,699,330	PTELL:		
Farm Land: 2,591,037	2,591,037	Elderly: 867,374	Residential:	34,481,046	34,481,046	New Property EAV:	622,136	622,136
Building: 42,861,740	43,646,115	Senior Freeze: 891,507	Commercial:	1,697,465	1,697,465	Annexations EAV:	0	0
Farm Building: 539,970	539,970	Home Improvement: 126,560	Industrial:	1,091,689	1,091,689	Disconnection EAV:	0	0
State Assessed: 0	0	Returning Veteran: 0	Mineral:	0	0	Recovered TIF EAV:	0	0
		Disabled Veteran: 0	Pollution Control:	0	0	Aggregate Extension:	206,223	206,223
Less Assessments < 150	57,640,275	Disabled 30% Veteran: 7,500	State Railroad:	0	0	Rate Increase:	0.00000	0.00000
	-937	Disabled 50% Veteran: 20,000	Local Railroad:	0	0	TIF Loss EAV:	0	0
	57,639,338	Disabled 70% Veteran: 968,867	Overlapping Counties	50,969,530	50,969,530	EZ EAV Reduction:	0	0
Less Exemptions	-6,669,808	Disabled Person: 20,000				EZ Tax Reduction:	0.00	0.00
<b>Net Taxable Value</b>	<b>50,969,530</b>	Leasehold Owner: 0				Industrial Tax Abatement:	0.00	0.00
		Natural Disaster: 0						
		: 0						
		: 0						
		: 0						
		: 0						
		: 0						
		: 0						
		<b>6,669,808</b>						

Fund	Levy Request	Max Rate	Auto Set To Max	Calculated Rate	Calculated Taxes	PTELL Factor	PTELL Rate	(w/overrides) Final Rate	Final Taxes	% of Total
001 Corporate	127,254	0.33000		0.24967	127,255.63	0.98625	0.24624	0.24624	125,507.29	58.77%
008 Joint Bridge	1,343	0.05000		0.00264	1,345.60	0.98625	0.00260	0.00260	1,325.21	0.62%
010 Equipment And Building	11,002	0.03500		0.02159	11,004.32	0.98625	0.02129	0.02129	10,851.41	5.08%
027 Audit	2,115	0.00500		0.00415	2,115.24	0.98625	0.00409	0.00409	2,084.65	0.98%
035 Tort And Immunity	6,278	0.00000		0.01232	6,279.45	0.98625	0.01215	0.01215	6,192.79	2.90%
047 Social Security	4,580	0.00000		0.00899	4,582.16	0.98625	0.00887	0.00887	4,520.99	2.12%
050 Special Road	63,962	0.16700		0.12550	63,966.76	0.98625	0.12377	0.12377	63,084.95	29.54%
	<b>216,534</b>			<b>0.42486</b>	<b>216,549.15</b>		<b>0.41901</b>	<b>0.41901</b>	<b>213,567.29</b>	<b>100.00%</b>



I, Jonathan McLean, County Clerk for Monroe County Illinois, do hereby certify this report to be a true and complete copy of the 2020 extension information.






RD05 - ROAD DIST TWP 1-10 & 11

Tax Year 2020

Assessed (BoR Eq.)	State Equalized (-1.02000)	Exemptions Amount	State Category	Net Taxable Value	After EZ & TIF	Other Information	County	District
Land: 11,385,180	11,593,511	Owner Occupied: 3,789,508	Farm:	9,988,857	9,988,857	PTELL:	198,592	198,592
Farm Land: 2,762,847	2,762,847	Elderly: 928,379	Residential:	50,370,206	50,370,206	New Property EAV:	0	0
Building: 53,705,130	54,687,915	Senior Freeze: 845,658	Commercial:	2,114,447	2,114,447	Annexations EAV:	0	0
Farm Building: 771,230	771,230	Home Improvement: 159,010	Industrial:	339,053	339,053	Disconnection EAV:	0	0
State Assessed: 2,887,861	2,887,861	Returning Veteran: 0	Mineral:	0	0	Recovered TIF EAV:	0	0
Less Assessments < 150	72,703,364	Disabled Veteran: 0	Pollution Control:	0	0	Aggregate Extension:	347,400	347,400
	-1,112	Disabled 30% Veteran: 2,500	State Railroad:	2,887,861	2,887,861	Rate Increase:	0.00000	0.00000
	72,702,252	Disabled 50% Veteran: 5,000	Local Railroad:	0	0	TIF Loss EAV:	0	0
Less Exemptions	-7,001,828	Disabled 70% Veteran: 1,249,773	Overlapping Counties	65,700,424	65,700,424	EZ EAV Reduction:	0	0
<b>Net Taxable Value</b>	<b>65,700,424</b>	Disabled Person: 22,000				EZ Tax Reduction:	0.00	0.00
		Leasehold Owner: 0				Industrial Tax Abatement:	0.00	0.00
		Natural Disaster: 0						
		: 0						
		: 0						
		: 0						
		: 0						
		: 0						
		: 0						
		<b>7,001,828</b>						

Fund	Levy Request	Max Rate	Auto Set To Max	Calculated Rate	Calculated Taxes	PTELL Factor	PTELL Rate	(w/overrides) Final Rate	Final Taxes	% of Total
001 Corporate	201,161	0.33000		0.30618	201,161.56	0.97716	0.29919	0.29919	196,569.10	55.14%
008 Joint Bridge	18,055	0.05000		0.02749	18,061.05	0.97716	0.02686	0.02686	17,647.14	4.95%
010 Equipment And Building	21,157	0.03500		0.03221	21,162.11	0.97716	0.03147	0.03147	20,675.93	5.80%
027 Audit	2,990	0.00500		0.00456	2,995.94	0.97716	0.00446	0.00446	2,930.24	0.82%
035 Tort And Immunity	9,156	0.00000		0.01394	9,158.64	0.97716	0.01362	0.01362	8,948.40	2.51%
047 Social Security	10,519	0.00000		0.01602	10,525.21	0.97716	0.01565	0.01565	10,282.12	2.88%
050 Special Road	101,732	0.16700		0.15485	101,737.11	0.97716	0.15131	0.15131	99,411.32	27.89%
	<b>364,770</b>			<b>0.55525</b>	<b>364,801.60</b>		<b>0.54256</b>	<b>0.54256</b>	<b>356,464.25</b>	<b>100.00%</b>



I, Jonathan McLean, County Clerk for Monroe County Illinois, do hereby certify this report to be a true and complete copy of the 2020 extension information.





# District Extension Summary


RD08 - ROAD DIST TWP 4&5-10

Tax Year 2020

7/27/2021 11:50 am

Assessed (BoR Eq.)	State Equalized (1.02000)	Exemptions	Amount	State Category	Net Taxable Value	After EZ & TIF	Other Information	County	District
Land:	2,895,175	Owner Occupied:	1,272,000	Farm:	10,931,675	10,931,675	PTELL:		
Farm Land:	3,775,682	Elderly:	325,000	Residential:	5,521,457	5,521,457	New Property EAV:	34,826	34,826
Building:	11,042,670	Senior Freeze:	134,958	Commercial:	0	0	Annexations EAV:	0	0
Farm Building:	638,010	Home Improvement:	31,890	Industrial:	17,025	17,025	Disconnection EAV:	0	0
State Assessed:	2,830,273	Returning Veteran:	0	Mineral:	0	0	Recovered TIF EAV:	0	0
	21,181,810	Disabled Veteran:	0	Pollution Control:	0	0	Aggregate Extension:	100,341	
Less Assessments < 150	-1,147	Disabled 30% Veteran:	0	State Railroad:	2,830,273	2,830,273	Rate Increase:	0.00000	
	21,180,663	Disabled 50% Veteran:	5,000	Local Railroad:	0	0	TIF Loss EAV:	0	
	21,435,777	Disabled 70% Veteran:	348,499	Overlapping Counties	19,300,430	19,300,430	EZ EAV Reduction:	0	
Less Exemptions	-2,135,347	Disabled Person:	18,000				EZ Tax Reduction:	0.00	
<b>Net Taxable Value</b>	<b>19,300,430</b>	Leasehold Owner:	0				Industrial Tax Abatement:	0.00	
		Natural Disaster:	0						
		:	0						
		:	0						
		:	0						
		:	0						
		:	0						
			<b>2,135,347</b>						

Fund	Levy Request	Max Rate	Auto Set To Max	Calculated Rate	Calculated Taxes	PTELL Factor	PTELL Rate	(w/overrides) Final Rate	Final Taxes	% of Total
001 Corporate	59,339	0.33000		0.30745	59,339.17	0.97867	0.30089	0.30089	58,073.04	56.47%
008 Joint Bridge	5,000	0.05000		0.02591	5,000.74	0.97867	0.02536	0.02536	4,894.59	4.76%
010 Equipment And Building	7,005	0.03500		0.03500	6,755.15	0.97867	0.03425	0.03425	6,610.39	6.43%
027 Audit	1,000	0.00500		0.00500	965.02	0.97867	0.00489	0.00489	943.79	0.92%
035 Tort And Immunity	4,794	0.00000		0.02484	4,794.23	0.97867	0.02431	0.02431	4,691.93	4.56%
047 Social Security	3,219	0.00000		0.01668	3,219.31	0.97867	0.01632	0.01632	3,149.83	3.06%
050 Special Road	25,000	0.16700		0.12954	25,001.78	0.97867	0.12678	0.12678	24,469.07	23.80%
	<b>105,357</b>			<b>0.54442</b>	<b>105,075.40</b>		<b>0.53280</b>	<b>0.53280</b>	<b>102,832.64</b>	<b>100.00%</b>



I, Jonathan McLean, County Clerk for Monroe County Illinois, do hereby certify this report to be a true and complete copy of the 2020 extension information.



















# District Extension Summary


7/27/2021 11:50 am

TIFM - MAIN STREET ABBEY TIF

Tax Year 2020

Assessed (BoR Eq.)	State Equalized (-1,020,000)	Exemptions Amount	State Category	Net Taxable Value	After EZ & TIF	Other Information	County	District
Land: 188,970	192,428	Owner Occupied: 0	Farm:	0	0	PTELL:		
Farm Land: 0	0	Elderly: 0	Residential:	0	0	New Property EAV:	0	0
Building: 388,800	395,915	Senior Freeze: 0	Commercial:	588,343	2	Annexations EAV:	0	0
Farm Building: 0	0	Home Improvement: 0	Industrial:	0	0	Disconnection EAV:	0	0
State Assessed: 0	0	Returning Veteran: 0	Mineral:	0	0	Recovered TIF EAV:	0	0
	577,770	Disabled Veteran: 0	Pollution Control:	0	0	Aggregate Extension:	39,603	
	588,343	Disabled 30% Veteran: 0	State Railroad:	0	0	Rate Increase:	0.00000	
	0	Disabled 50% Veteran: 0	Local Railroad:	0	0	TIF Loss EAV:	588,341	
	0	Disabled 70% Veteran: 0				EZ EAV Reduction:	0	
Less Exemptions	0	Disabled Person: 0	Overlapping Counties	588,343	2	EZ Tax Reduction:	0.00	
<b>Net Taxable Value</b>	<b>588,343</b>	Leasehold Owner: 0				Industrial Tax Abatement:	0.00	
		Natural Disaster: 0						
		:						
		:						
		:						
		:						
		0						

Fund	Levy Request	Max Rate	Auto Set To Max	Calculated Rate	Calculated Taxes	PTELL Factor	PTELL Rate	(w/overrides) Final Rate	Final Taxes	% of Total
001 Corporate	0	0.00000		0.00000	40,138.42			0.00000	40,138.42	0.000%
	0	0.00000		0.00000	40,138.42			0.00000	40,138.42	0.000%



I, Jonathan McLean, County Clerk for Monroe County Illinois, do hereby certify this report to be a true and complete copy of the 2020 extension information.

# District Extension Summary


7/27/2021 11:50 am

TIFR - ROCK CITY TIF

Tax Year 2020

Assessed (BoR Eq.)	State Equalized (1.02000)	Exemptions Amount	State Category	Net Taxable Value	After EZ & TIF	Other Information	County	District
Land:	0	0	Farm:	0	0	PTELL:		
Farm Land:	0	0	Residential:	0	0	New Property EAV:	0	0
Building:	6,994,840	7,122,846	Commercial:	7,122,846	3	Annexations EAV:	0	0
Farm Building:	0	0	Industrial:	0	0	Disconnection EAV:	0	0
State Assessed:	0	0	Mineral:	0	0	Recovered TIF EAV:	0	0
	6,994,840	7,122,846	Pollution Control:	0	0	Aggregate Extension:	503,087	
	0	0	State Railroad:	0	0	Rate Increase:	0.00000	
			Local Railroad:	0	0	TIF Loss EAV:	7,122,843	
			Overlapping Counties	7,122,846	3	EZ EAV Reduction:	0	
Less Exemptions	0	0				EZ Tax Reduction:	0.00	
<b>Net Taxable Value</b>	<b>7,122,846</b>	<b>0</b>				Industrial Tax Abatement:	0.00	

Fund	Levy Request	Max Rate	Auto Set To Max	Calculated Rate	Calculated Taxes	PTELL Factor	PTELL Rate	(w/overrides) Final Rate	Final Taxes	% of Total
001 Corporate	0	0.00000		0.00000	481,715.76			0.00000	481,715.76	0.000%
	0			0.00000	481,715.76			0.00000	481,715.76	0.000%





# District Extension Summary


Property Tax  
7/27/2021 11:50 am

V001 - CITY OF WATERLOO

Tax Year 2020

Assessed (BoR Eq.)	State Equalized (-1.02000)	Exemptions Amount	State Category	Net Taxable Value	After EZ & TIF	Other Information	County	District
Land: 58,281,530	59,348,195	Owner Occupied: 19,872,572	Farm:	1,025,268	1,025,268	PTSELL:		
Farm Land: 382,773	382,773	Elderly: 5,055,887	Residential:	227,405,376	227,405,376	New Property EAV:	4,723,288	4,723,288
Building: 247,352,120	251,878,664	Senior Freeze: 3,839,186	Commercial:	48,852,235	48,852,235	Annexations EAV:	0	0
Farm Building: 66,510	66,510	Home Improvement: 146,050	Industrial:	453,388	453,388	Disconnection EAV:	0	0
State Assessed: 0	0	Returning Veteran: 5,000	Mineral:	0	0	Recovered TIF EAV	0	0
		Disabled Veteran: 0	Pollution Control:	0	0	Aggregate Extension:	1,401,052	
Less Assessments < 150	-1,305	Disabled 30% Veteran: 22,500	State Railroad:	0	0	Rate Increase:	0.00000	
		Disabled 50% Veteran: 68,128	Local Railroad:	0	0	TIF Loss EAV:	0	
		Disabled 70% Veteran: 4,781,247				EZ EAV Reduction:	0	
Less Exemptions	-33,938,570	Disabled Person: 148,000	Overlapping Counties	277,736,267	277,736,267	EZ Tax Reduction:	0.00	
<b>Net Taxable Value</b>	<b>277,736,267</b>	Leasehold Owner: 0				Industrial Tax Abatement:	0.00	
		Natural Disaster: 0						
		:						
		:						
		:						
		:						
				<b>33,938,570</b>				

Fund	Levy Request	Max Rate	Auto Set To Max	Calculated Rate	Calculated Taxes	PTEEL Factor	PTEEL Rate	(w/overrides) Final Rate	Final Taxes	% of Total
001 Corporate	118,550	0.33300		0.04269	118,565.60			0.04269	118,565.60	8.14%
005 Imrf	45,500	0.00000		0.01639	45,520.97			0.01639	45,520.97	3.12%
015 Police Pension	653,000	0.00000		0.23512	653,013.40			0.23512	653,013.40	44.82%
016 Library	420,750	0.15000		0.15000	416,604.33			0.15000	416,604.33	28.60%
038 Library / Special	56,100	0.02000		0.02000	55,547.24			0.02000	55,547.24	3.81%
040 Road	50,000	0.10150		0.01801	50,020.29			0.01801	50,020.29	3.43%
044 Band	23,000	0.05000		0.00829	23,024.33			0.00829	23,024.33	1.58%
047 Social Security	94,500	0.00000		0.03403	94,513.64			0.03403	94,513.64	6.49%
	<b>1,461,400</b>			<b>0.52453</b>	<b>1,456,809.80</b>			<b>0.52453</b>	<b>1,456,809.80</b>	<b>100.00%</b>



I, Jonathan McLean, County Clerk for Monroe County Illinois, do hereby certify this report to be a true and complete copy of the 2020 extension information.



7/27/2021 11:50 am

V003 - VILLAGE OF VALMEYER

Tax Year 2020

Assessed (BoR Eq.)	State Equalized (-1.02000)	Exemptions Amount	State Category	Net Taxable Value	After EZ & TIF	Other Information	County	District
Land: 4,257,620	4,335,435	Owner Occupied: 2,240,032	Farm:	110,473	110,473	PTELL:		
Farm Land: 107,080	107,080	Elderly: 411,257	Residential:	18,592,124	18,592,124	New Property EAV:	266,918	266,918
Building: 25,977,060	26,452,445	Senior Freeze: 177,811	Commercial:	8,139,122	1,016,279	Annexations EAV:	0	0
Farm Building: 2,080	2,080	Home Improvement: 9,660	Industrial:	1,013,616	1,013,616	Disconnection EAV:	0	0
State Assessed: 601,285	601,285	Returning Veteran: 0	Mineral:	0	0	Recovered TIF EAV:	0	0
30,945,125	31,498,325	Disabled Veteran: 0	Pollution Control:	0	0	Aggregate Extension:	0	0
-804	-804	Disabled 30% Veteran:	State Railroad:	601,285	601,285	Rate Increase:	0.00000	
30,944,321	31,497,521	Disabled 50% Veteran:	Local Railroad:	0	0	TIF Loss EAV:	7,122,843	
		Disabled 70% Veteran:	Overlapping Counties	28,456,620	21,333,777	EZ EAV Reduction:	0	
Less Exemptions	-3,040,901	Disabled Person: 24,000				EZ Tax Reduction:	0.00	
<b>Net Taxable Value</b>	<b>28,456,620</b>	Leasehold Owner: 0				Industrial Tax Abatement:	0.00	
		Natural Disaster: 0						
		: 0						
		: 0						
		: 0						
		: 0						
		: 0						
		: 0						
		<b>3,040,901</b>						

Fund	Levy Request	Max Rate	Auto Set To Max	Calculated Rate	Calculated Taxes	PTELL Factor	PTELL Rate	(w/overrides) Final Rate	Final Taxes	% of Total
001 Corporate	28,856	0.33300		0.13526	28,856.11			0.13526	28,856.11	15.02%
003 Bonds And Interest	136,035	0.00000		0.63766	136,037.11			0.63766	136,037.11	70.82%
025 Refuse Collection	13,325	0.20000		0.06246	13,325.09			0.06246	13,325.09	6.94%
035 Tort And Immunity	5,999	0.00000		0.02812	5,999.06			0.02812	5,999.06	3.12%
040 Road	7,863	0.10150		0.03686	7,863.64			0.03686	7,863.64	4.09%
	<b>192,078</b>			<b>0.90036</b>	<b>192,081.01</b>			<b>0.90036</b>	<b>192,081.01</b>	<b>100.00%</b>



I, Jonathan McLean, County Clerk for Monroe County Illinois, do hereby certify this report to be a true and complete copy of the 2020 extension information.








# District Extension Summary

7/27/2021 11:50 am V007 - VILLAGE OF DUPO Tax Year 2020

Assessed (BoR Eq.)	State Equalized (-1.02000)	Exemptions Amount	State Category	Net Taxable Value	After EZ & TIF	Other Information	County	District
Land:	0	0	Farm:	62,172	62,172	PTELL:		
Farm Land:	51,742	0	Residential:	0	0	New Property EAV:	0	0
Building:	0	0	Commercial:	0	0	Annexations EAV:	0	0
Farm Building:	10,430	0	Industrial:	0	0	Disconnection EAV:	0	0
State Assessed:	0	0	Mineral:	0	0	Recovered TIF EAV:	0	0
	62,172	0	Pollution Control:	0	0	Aggregate Extension:	0.00000	
	0	0	State Railroad:	0	0	Rate Increase:	0	
		0	Local Railroad:	0	0	TIF Loss EAV:	0	
Less Exemptions	0	0	Overlapping Counties	62,172	62,172	EZ EAV Reduction:	0	
<b>Net Taxable Value</b>	<b>62,172</b>	<b>0</b>	St. Clair (Actual)	46,755,894	46,755,894	EZ Tax Reduction:	0.00	
			Natural Disaster:	46,818,066	46,818,066	Industrial Tax Abatement:	0.00	

Fund	Levy Request	Max Rate	Auto Set To Max	Calculated Rate	Calculated Taxes	PTELL Factor	PTELL Rate	(w/overrides) Final Rate	Final Taxes	% of Total
001 Corporate	117,000	0.25000		0.24991	155.38			0.24991	155.38	36.22%
005 Imrf	70,000	0.00000		0.14952	92.96			0.14952	92.96	21.67%
014 Police Protection	70,000	0.15000		0.14952	92.96			0.14952	92.96	21.67%
047 Social Security	66,000	0.00000		0.14098	87.65			0.14098	87.65	20.43%
	<b>323,000</b>			<b>0.68993</b>	<b>428.95</b>			<b>0.68993</b>	<b>428.95</b>	<b>100.00%</b>



I, Jonathan McLean, County Clerk for Monroe County Illinois, do hereby certify this report to be a true and complete copy of the 2020 extension information.